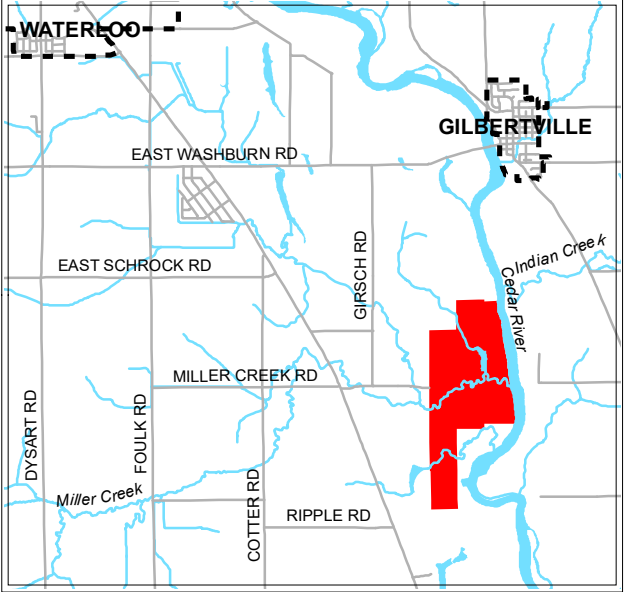












Cedar River Natural Resource Area



Legend

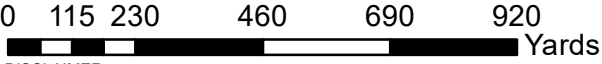
-  Trap Shooting
-  Water Access
-  Range
-  Parking
-  Hunting
-  No Hunting
-  Park Boundary
-  Trails



- 593 Acres
- Rifle Range
- Trap Shooting
- Hunting
- Hiking
- Fishing
- Bird Watching



Managed by
Black Hawk County Conservation
1346 Airline Highway
Waterloo, IA 50703
(319) 433-PARK (7275)
www.blackhawkcountyparks.com



DISCLAIMER:
This map does not represent a survey, no liability is assumed for the accuracy of the data delineated herein, either expressed or implied by Black Hawk County, the Black Hawk County Assessor, or their employees. This map is compiled from official records including plats, surveys, recorded deeds, and contracts, and only contains information required for local government purposes. See the recorded documents for more detailed legal information.
Date: 4/7/2023