

Little Wall Lake Wildlife Management Area



Legend

State Areas open to hunting





 WMA Boundary

 Parking Lot

 Other Public Land

2011 Aerial Photography

Map Creation Date: 9/2013

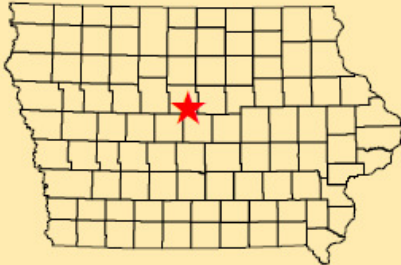
Acres: 391

Habitat: 1/4 Upland,
3/4 Shallow Lake

Species: Pheasant, Waterfowl, Dove

Contact: Josh Gansen
Saylorville Wildlife Unit
515-432-2545

Hamilton County, Iowa
T-86N, R-24W, Sections 9-10,15-16



Directions: 2 miles S of Jewell on Hwy 69.

Every effort has been made to accurately depict the boundaries on this map. However, users should rely on boundary signs actually located in this area to ensure they do not trespass on private property.