

Sigglekow Park

Fairbank Rd.
Hwy 281

Sage Sanctuary

Sage Sanctuary
Crane Creek Access

E Bennington Rd.

N Raymond Rd.
Crane Creek Access

Crane Creek Rd.

Bruce Childs Wildlife Area

Adams Rd.

Goeller Rd.

E Cedar Wapsi Rd. / C57

Bruggeman Wildlife Area

Wapsipinican Emergency Management Map

- Bruce Childs Wildlife Area
- Wapsi Bend Wildlife Area
- Bruggeman Wildlife Area
- Crane Creek Access
- Rigdon Wildlife Area
- River Birch Bottoms
- Wapsi Bluff Access
- Sage Sanctuary
- Sigglekow Park

N Canfield Rd. / Co Rd 54

E Bennington Rd.

Railroad Line

Wheeler Rd.

P

Rigdon Wildlife Area

E Mt. Vernon Rd.

N Nesbit Rd.

P

River Birch Bottoms

Wheeler Rd.

Duffy Rd.

Black Hawk-Buchanan Rd.

150th St.

E Dunkerton Rd.

Rice Rd.

Teem Rd.




Wapsi Bluff Access

Wapsi Bend Wildlife Area

P

DISCLAIMER:
This map does not represent a survey, no liability is assumed for the accuracy of the data delineated herein, either expressed or implied by Black Hawk County, the Black Hawk County Assessor, or their employees. This map is compiled from official records including plats, surveys, recorded deeds, and contracts, and only contains information required for local government purposes. See the recorded documents for more detailed legal information.
7/1/2012. K.Klus

Legend

-  BHCCB Boundary
-  Water Access
-  Parking

